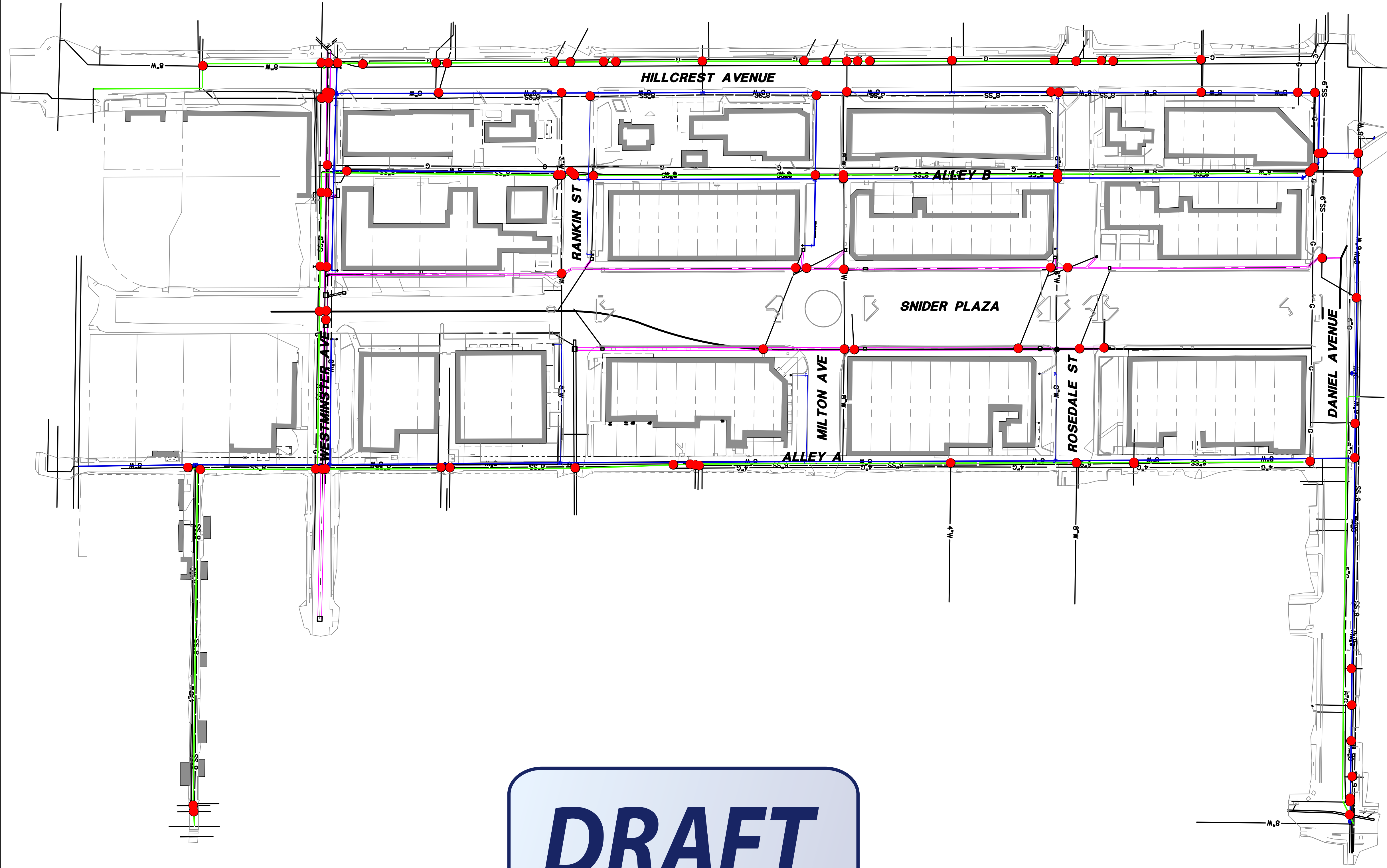
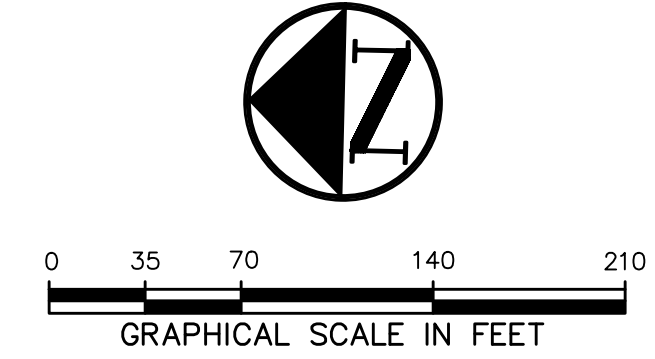


APOLLO 2019.9.27 PM
M:\DWG-37\3761-18.465\DWG\CIVIL C3D 2016\3761-18.465 - UTIL.DWG



!!! WARNING !!!
EXISTING OVERHEAD/UNDERGROUND
TELEPHONE, ELECTRIC AND UNDERGROUND
GAS AND FIBER OPTIC UTILITIES IN THE AREA.
CONTACT UTILITY 72 HOURS PRIOR TO
CONSTRUCTION.



- LEGEND**
- B₁ BOLLARD
 - EM₀ ELECTRIC METER
 - PP₁ POWER POLE
 - LS₁ LIGHT STANDARD
 - WM₀ WATER METER
 - WV₀ WATER VALVE
 - ICV₀ IRRIGATION CONTROL VALVE
 - FD₀ FIRE HYDRANT
 - CO₀ CLEANOUT
 - MH₀ MANHOLE
 - TSC₀ TRAFFIC SIGNAL CONTROL
 - TSP₀ TRAFFIC SIGNAL POLE
 - TELE₀ TELEPHONE BOX
 - FL₀ FLOOD LIGHT
 - FP₀ FLAG POLE
 - SIG₀ TRAFFIC SIGN
 - IRS (C.M.) 1/2-INCH IRON ROD
 - W/PACHECO KOCH" CAP SET
 - CONTROLLING MONUMENT
 - PROPERTY LINE
 - X FENCE
 - OHL OVERHEAD UTILITY LINE
 - 30" R.C.P. EXISTING STORM LINE
 - E UNDERGROUND ELECTRIC LINE
 - T UNDERGROUND TELEPHONE LINE
 - C UNDERGROUND CABLE LINE
 - 6"W UNDERGROUND WATER LINE
 - 6"SS UNDERGROUND CABLE LINE
 - PROPOSED STORM LINE
 - TI TOP OF INLET

- Utility Crossing
- Proposed Water Line
- Proposed Sewer Line
- Proposed Storm Line
- Existing Utilities


ISSUED FOR PRELIMINARY PRICING PURPOSES ONLY
(SUBJECT TO REVISION PRIOR TO CONSTRUCTION)

THESE DOCUMENTS HAVE BEEN PREPARED BY THE ENGINEER WITH THE INTENT OF COMPLYING WITH ALL CITY STANDARD REQUIREMENTS. THESE DOCUMENTS HAVE NOT BEEN APPROVED AND RELEASED FOR CONSTRUCTION BY THE CITY AS OF THIS DATE AND, THEREFORE, REVISIONS MAY BE REQUIRED PRIOR TO CONSTRUCTION. BY ANY USE OF THESE DOCUMENTS, THE USER AFFIRMS THEIR UNDERSTANDING OF THE PRELIMINARY STATUS OF THE PLANS AND THE POTENTIAL FOR REVISION PRIOR TO ANY CONSTRUCTION.

PRELIMINARY
NOT FOR CONSTRUCTION

THIS DOCUMENT IS ISSUED FOR THE PURPOSE OF SCHEMATIC REVIEW ONLY AND IS NOT INTENDED FOR PERMITTING, BIDDING, OR CONSTRUCTION PURPOSES.

PLANS PREPARED UNDER THE DIRECT SUPERVISION OF ERIC C. SWARTZ, P.E.
TEXAS REGISTRATION NO. 119603
DATE: 03/19/2019

NO.	DATE	REVISION
 <div>7557 RAMBLER ROAD SUITE 1400 DALLAS, TX 75231 972.235.3031 TX REG. ENGINEERING FIRM F-14439 TX REG. SURVEYING FIRM LS-10193805</div>		

UTILITY CROSSING EXHIBIT						
SNIDER PLAZA UTILITY IMPROVEMENTS						
CITY OF UNIVERSITY PARK, DALLAS COUNTY, TEXAS						
DESIGN	DRAWN	DATE	SCALE	NOTES	FILE	NO.
			1"=70'			

DRAFT

SNIDER PLAZA UTILITY IMPROVEMENTS